

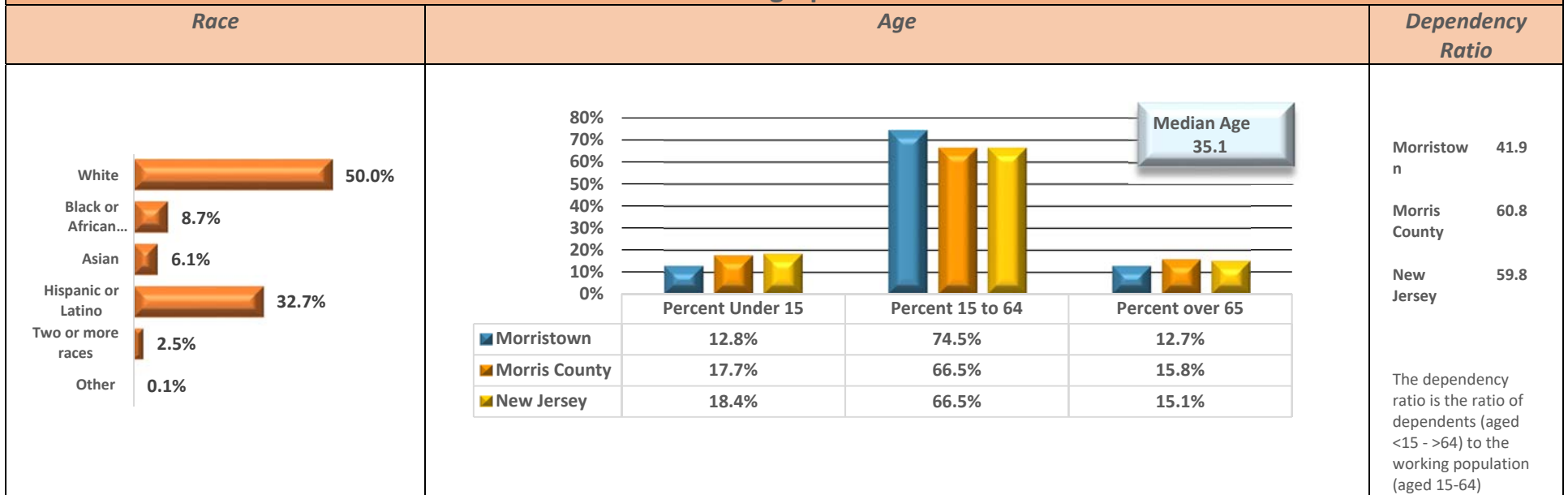
# Morristown Morris County, NJ

Year Incorporated: 1865  
Form of Government: Mayor & Council Plan F

2017 Estimated Population: 19,037  
Population Change 2010-2017: 3.4%  
2017 Population Density: 6,497 (per square mile of land area)

Prepared by the Morris County Office of Planning and Preservation

## Demographics


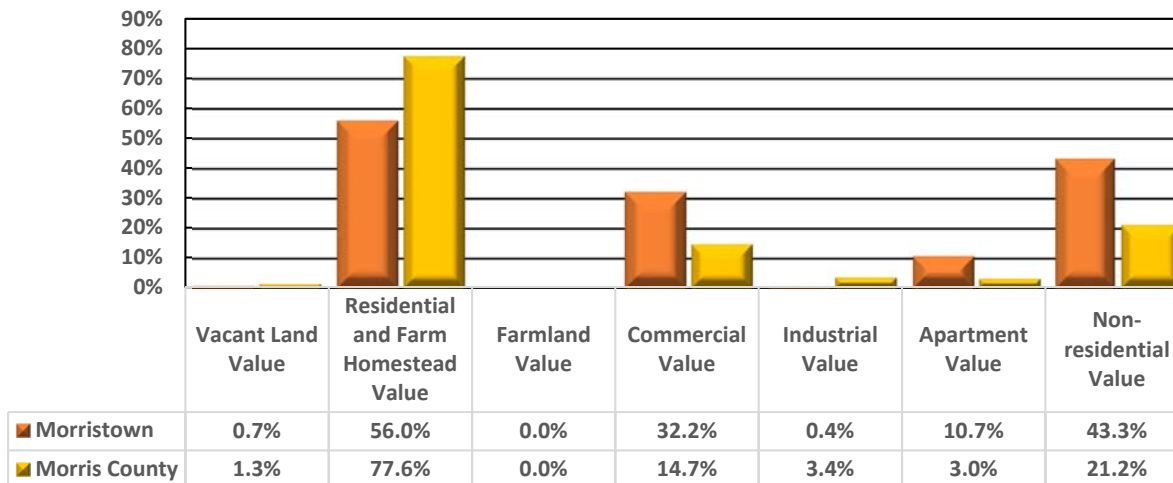


Source: Race, Demographics and Dependency Ratio - U.S Census ACS 5-Year Estimate 2013-2017

## Land Use and Housing

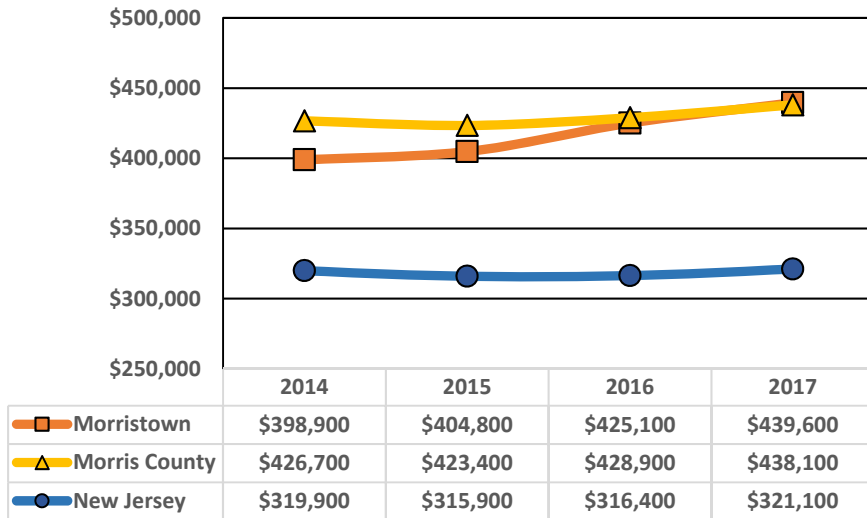
### Parcel Values as a Percentage of Total Value

### Housing Occupancy

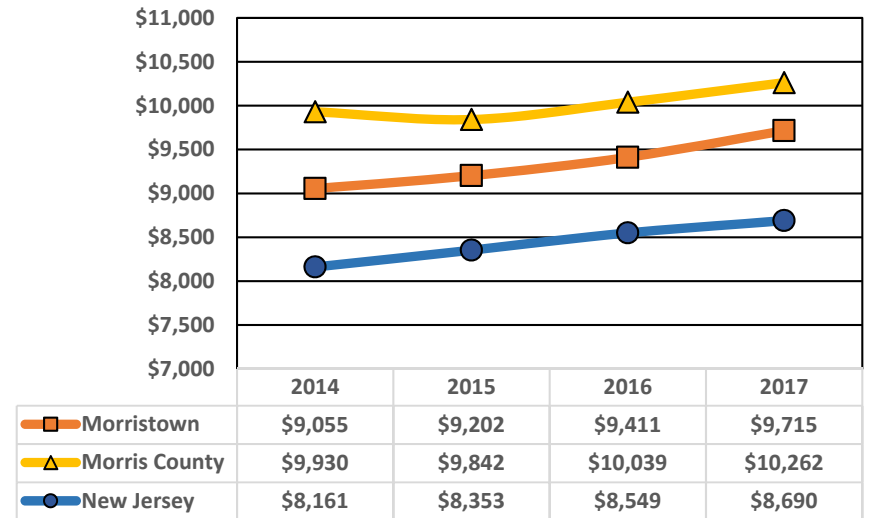


Source: Parcel Values as Percentage of Total - NJ Department of Community Affairs Property Value Classification 2017 (Values < .01% display as 0.0%) / Source: Housing Occupancy - U.S. Census ACS 5-Year Estimate 2013-2017

### Median Housing Prices



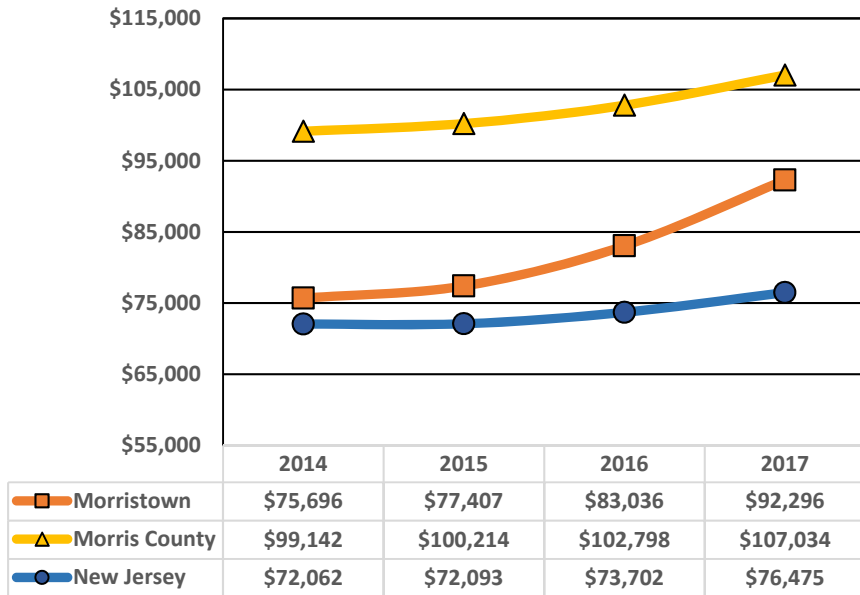
### Average Residential Property Tax



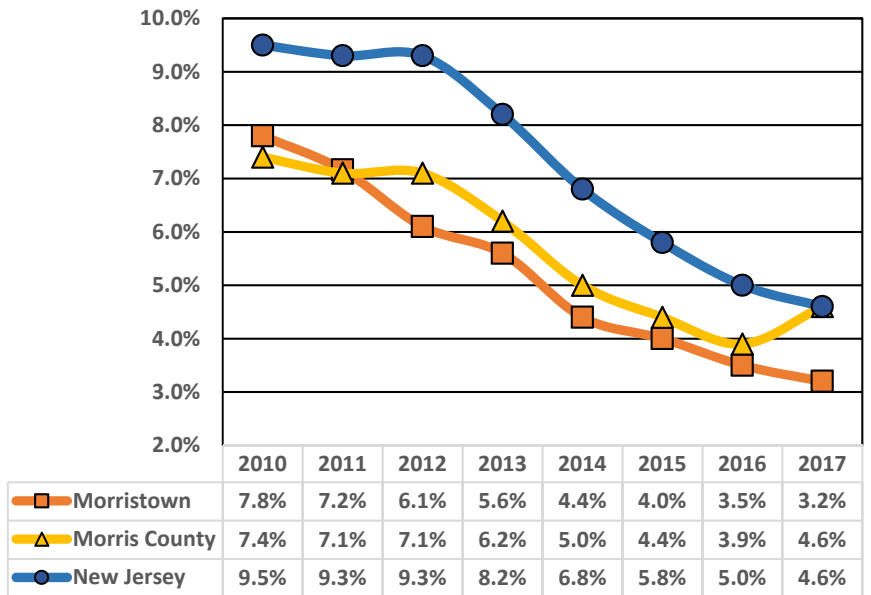
Source: Median Housing Prices- U.S Census ACS 5-Year Estimates periods 2010-2014 to 2013-2017 / Source: Average Residential Property Tax - NJ Department of Community Affairs Property Tax Tables 2014 - 2017

## Economic Indicators

### Median Household Income



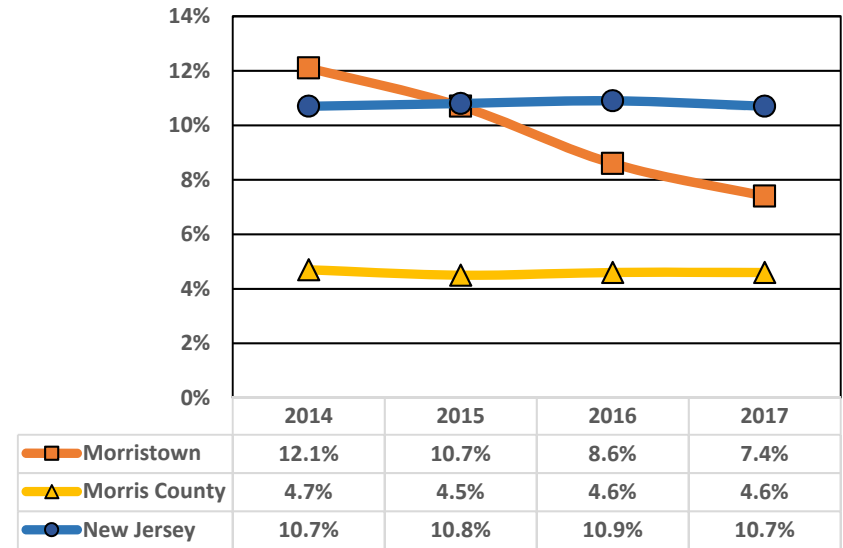
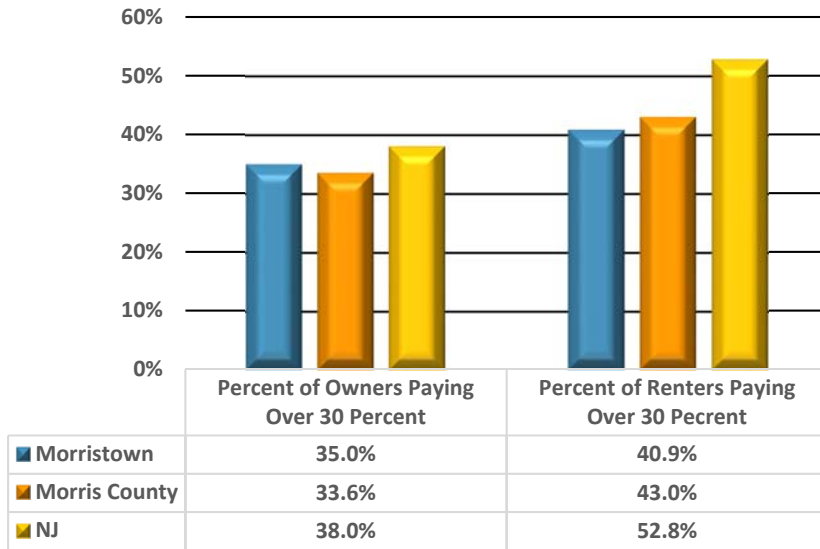
### Unemployment Rate



Source: Median Household Income - U.S Census ACS 5-Year Estimates periods 2010-2013 to 2013-2017 / Source: Unemployment - NJ Department of Labor and Workforce Development

**Percent of Residents Paying More Than 30 Percent of Income on Housing**

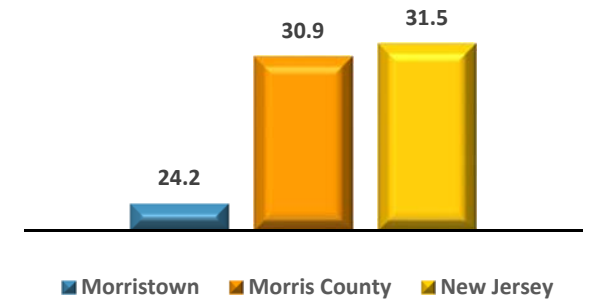
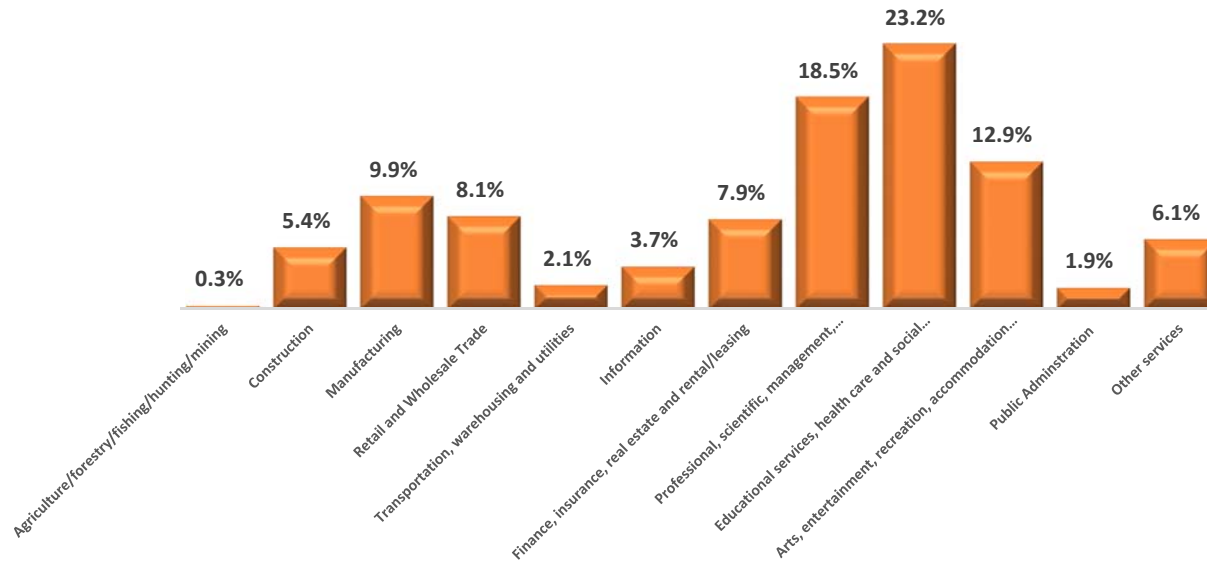
**Percent Below Poverty Level**



Source: Percent of Income Paid and Poverty Level - U.S. Census ACS 5- Year Estimates 2013- 2017

**Resident Workforce Employed by Sector**

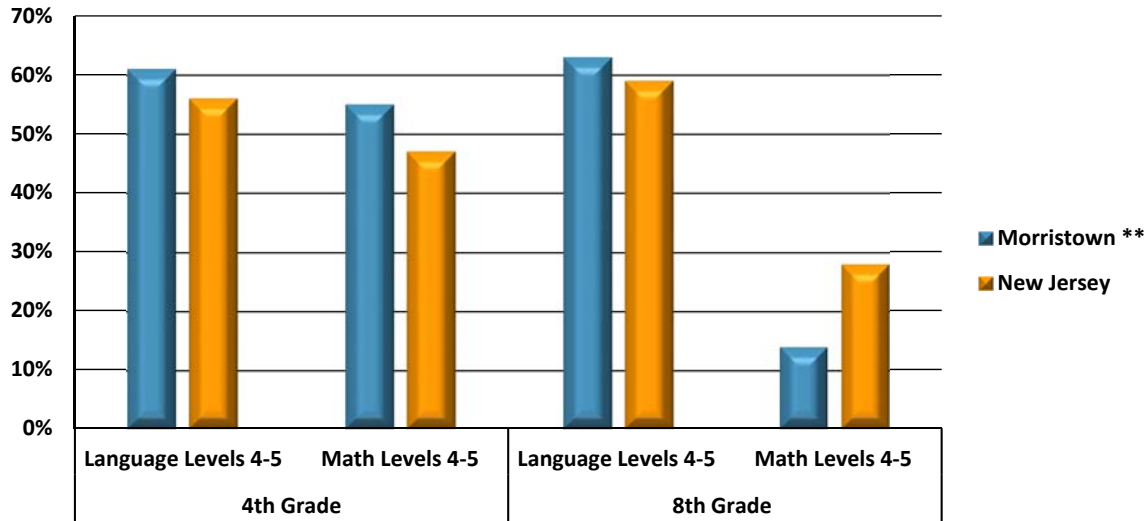
**Mean Travel Time to Work (minutes)**



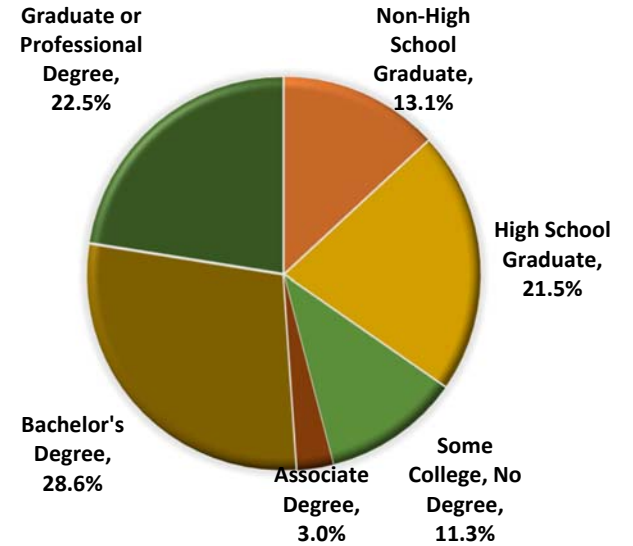
Source: Workforce and Travel Time data - US Census ACS 5-Year Estimates 2013-2017. Workforce indicates sectors in which residents work, not percentage of jobs in the municipality.

## Education

**PARCC 4<sup>th</sup> and 8<sup>th</sup> Grade: Percentage of Students Meeting (Level 4) and Exceeding (Level 5) Expectations**



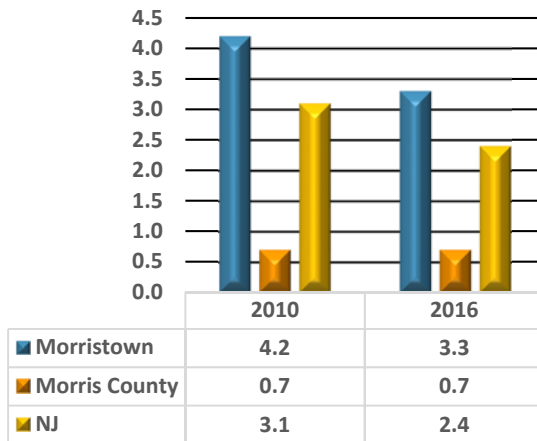
**Highest Level of Education Attainment (=>25 years)**



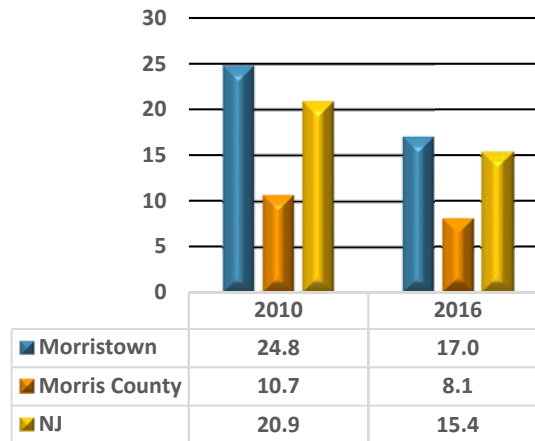
Source: PARCC (Partnership for Assessment of Readiness for College and Careers) - NJ Department of Education NJ School Performance Reports 2016-2017 (\*\* Morristown School District includes Morris Twp. and Morris Plains - Morris Plains High School Only - not included in 4<sup>th</sup> and 8<sup>th</sup> grade statistics) / Source: Educational Attainment - U.S. Census ACS 5-Year Estimate (2013-2017)

## Crime

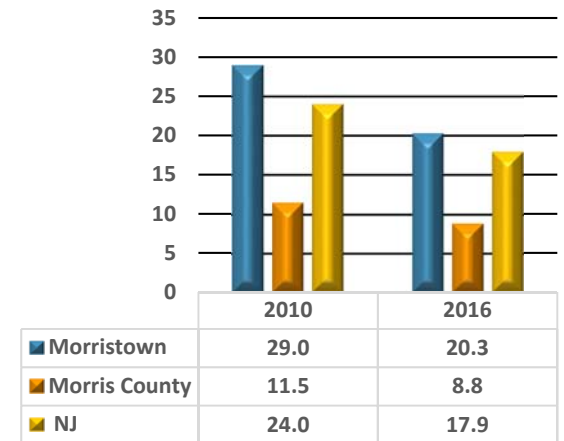
**Violent Crime Rate**



**Nonviolent Crime Rate**



**Total Crime Rate**



Source: NJ State Police Uniform Crime Reporting Unit: Crime in NJ 2010, 2016 - Crime Rate per 1,000 persons